













Barkeyville Borough



Map Features

-  Buildings
-  Bridges
-  I 80
-  State Roads
-  Local Roads
-  Driveways
-  Barkeyville Borough
-  Barkeyville Parcels
-  Surrounding Municipalities
-  Large Tributaries
-  Hydrology
-  Wooded Region

0 0.125 0.25 0.5
Miles

The preparation of this (report, map, document, etc.) was financed in part through a Land Use Planning and Technical Assistance Grant from the Department of Community and Economic Development, as administered by the Governor's Center for Local Government Services, Pennsylvania Department of Community and Economic Development.



Prepared By:
The Venango County Regional
Planning Commission

Printed: June, 2007

